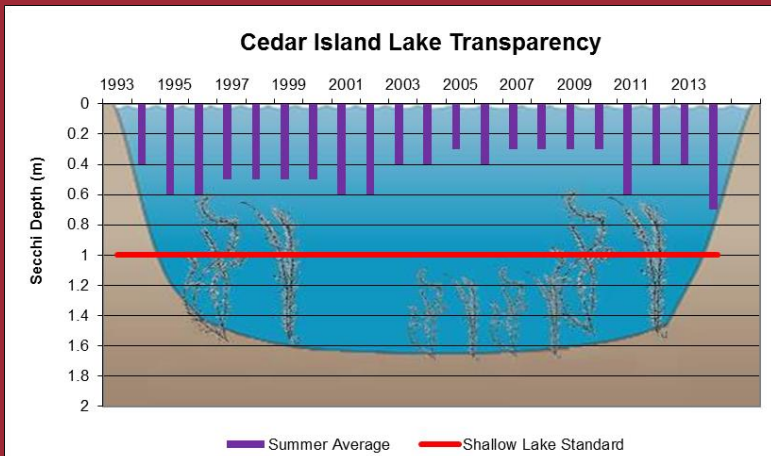
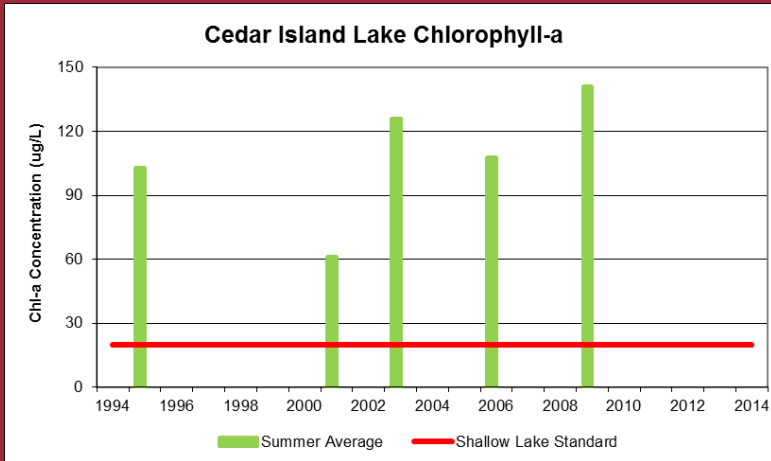
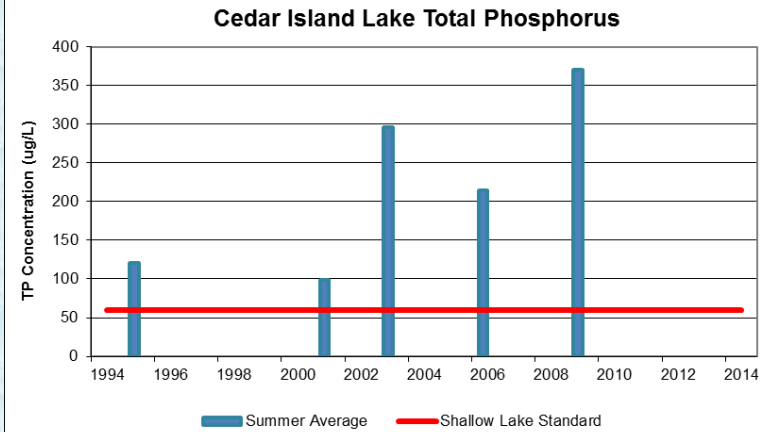


DNR ID# 27-0119
Surface Area 79 acres
Volume 285 acre-feet
Maximum Depth 7 feet
Mean Depth 3.6 feet
Tributary Area 642 acres
Depth Class Shallow
Public Access Curb cut
Amenities None
Park Access No
Impaired Nutrients
Invasive Species



Watershed
Management
Commission
shinglecreek.org

**CEDAR ISLAND
LAKE**
MAPLE GROVE



Lake
Report
Card