




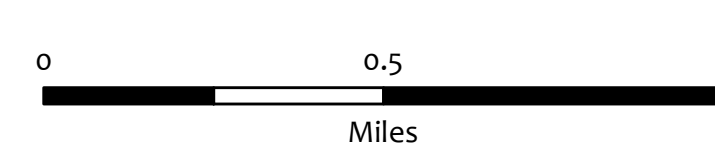


-  ELECTRICAL SERVICE
-  COMMUNICATION SERVICE
-  SCHOOL DISTRICTS
-  CENTERPOINT ENERGY GAS SERVICE
-  ZIP CODE

# Utility & School District Boundaries



Map Date: 2/14/2020

**Disclaimer:**  
This map is a representation of data compiled at time of creation. It should not be used in lieu of survey.  
Errors are found in this map, please contact City of Maple Grove GIS Dept. 763-494-8282